

TURRFF 10k

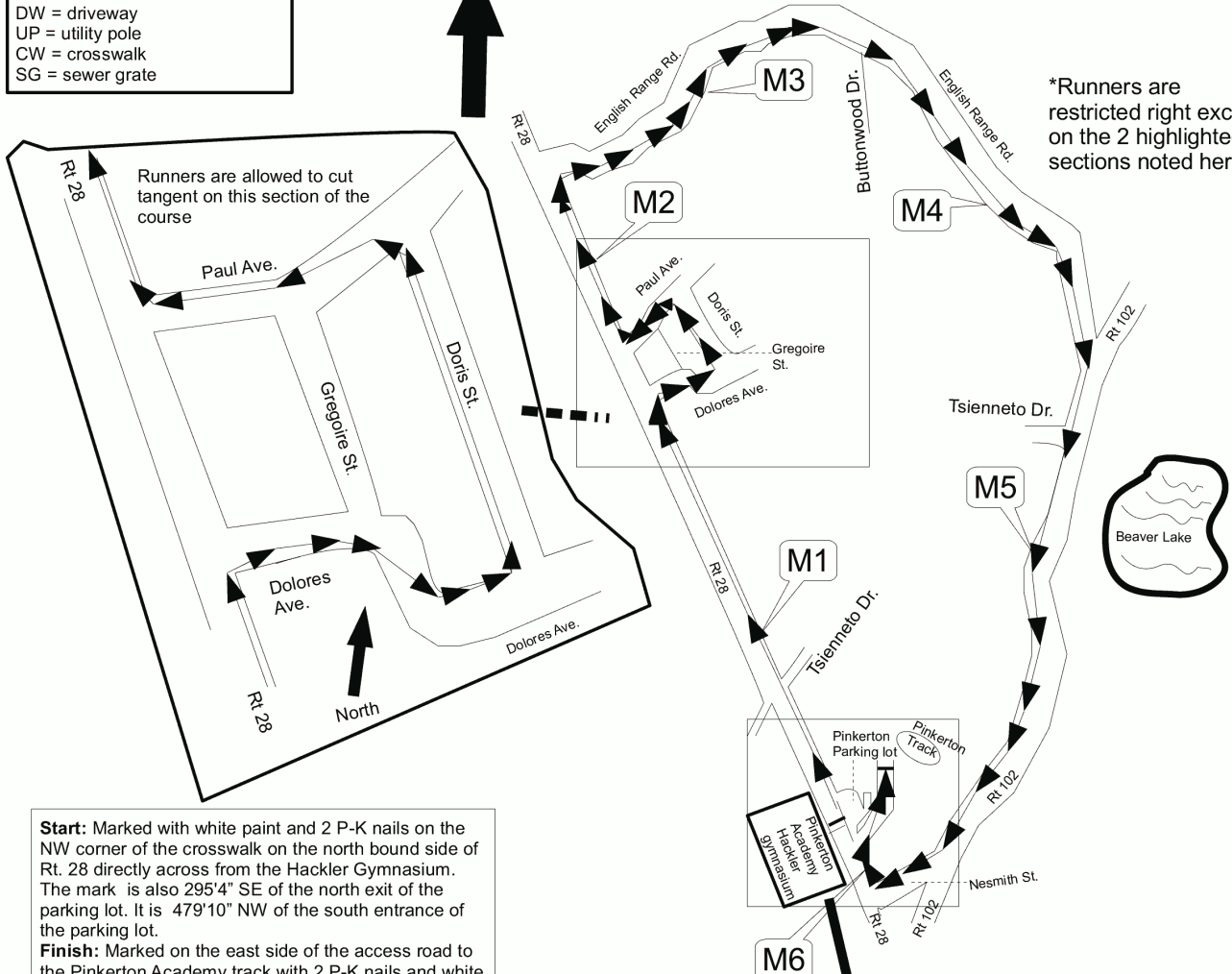
Derry, NH

USATF Certificate NH16002BK
Effective March 30, 2016 -December 31, 2026



*map NOT to scale
** Not all cross roads are shown
DW = driveway
UP = utility pole
CW = crosswalk
SG = sewer grate

North



*Runners are restricted right except on the 2 highlighted sections noted here

Start: Marked with white paint and 2 P-K nails on the NW corner of the crosswalk on the north bound side of Rt. 28 directly across from the Hackler Gymnasium. The mark is also 295'4" SE of the north exit of the parking lot. It is 479'10" NW of the south entrance of the parking lot.

Finish: Marked on the east side of the access road to the Pinkerton Academy track with 2 P-K nails and white paint. 232' 4" north of utility pole 29a and 108' north of the 5k finish line mark. 4' 1" north of end of wooden guardrail on east side of road.

Mile 1: Marked on the northbound side of Rt 28. 40' 6" SW of DW 93 & 92' 6" NE of UP 16/6.

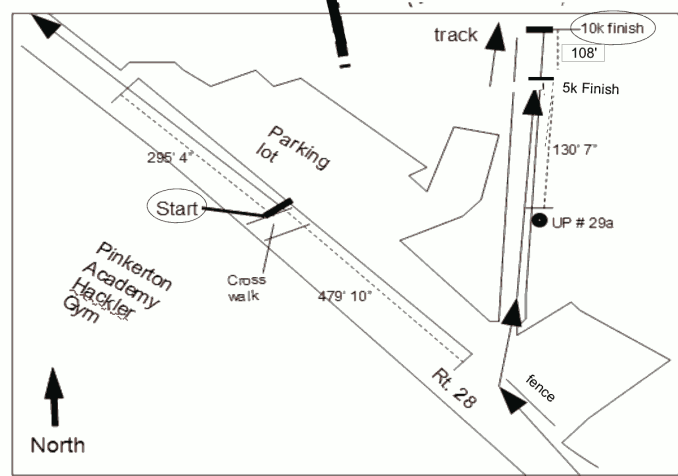
Mile 2: Marked on the northbound side of Rt 28. 18' 9" NE of DW of Chester Arms & 54' 3" SW of UP 16/15.

Mile 3: Marked on the eastbound side of English Range Rd. 16' 9" west of UP 15/84 & 43' east of DW 25L.

Mile 4: Marked on the right SE bound side of English Range Rd. 31' NW of stone fence pole & 74' 9" SE of DW 83 1/2.

Mile 5: Marked on the southbound side of Rt 102. 26' 8" SW of DW 54 & 14' 5" NE of UP 24/34/10T.

Mile 6: Marked on northbound side of Rt 28. In the middle of DW 19 (Pinkerton Visitor Center). Specifically, 5' 5" north of south edge of DW & 13' 4" south of SG on north edge of DW.



Map and Measurement by:
Chris Bernier
chris@sub5racing.com
603.801.5757



**Road Running Technical Council
USA Track & Field**

Measurement Certificate



Name of the course TURRFF 10K Distance 10 km
 Location (state) New Hampshire (city) Derry
 Type of course: road race calibration course track
 Measuring methods: bicycle steel tape electronic distance meter
 Measured by (name, address, phone & e-mail) Chris Bernier, 14 Skyview Drive, Rindge, NH 03461
603-801-5757, chris@sub5racing.com
 Race contact (name, address, phone & e-mail) Charlotte Troddy, 26 Tsienneto Road, Derry, NH 03038
603-437-8477, ctroddyn@urteachers.org
 Date(s) when course measured: December 28, 2015
 Number of measurements of entire course: 2 Course Configuration: 1 Loop
 Elevation (meters above sea level) Start 105 m Finish 108 m Highest 137 m Lowest 84 m
 Straight line distance between start & finish 241 m Drop -0.3 m/km Separation 2.41 %
 Type of surface: paved 100 % dirt _____ % gravel _____ % grass _____ % track _____ %
 Effective date of certification: March 30, 2016 Certification code: NH16002BK

Notice to Race Director: Use this Certification Code in **all** public announcements relating to your race.


Be It Officially Noted That

Based on examination of data provided by the above named measurer, the course described above and in the map attached is hereby certified as reasonably accurate in measurement according to the standards adopted by the Road Running Technical Council. If **any** changes are made to the course, this certification becomes void, and the course must then be recertified.

Verification of Course — In the event a National Open Record is set on this course, or at the discretion of USA Track & Field, a verification remeasurement may be required to be performed by a member of the Road Running Technical Council. If such a remeasurement shows the course to be short, then all pending records will be rejected and the course certification will be cancelled.

This certification expires on December 31 in the year **2016**

AS NATIONALLY CERTIFIED BY:

 Date: March 30, 2016
 Bob Kennedy – USATF/RRCA Certifier
 18 Riverview Road, Durham, NH 03824, 508-577-4105, osprey02554@yahoo.com